ZON2020-27

Metropolitan Area Planning Department

ZON 2020-27

ZONING
RR
SF-20
SF-10
SF-5
TF-3
MF-18
MF-29
B
MH
NO
GO
NR
LC
GC
CBD
OW
IP
LI
IP-A
GI
AFB
U
PUD
AIRPORT
OLD TOWN
N
W PAWNEE AVE
S VINE ST
S FERN AVE
S ELIZABETH AVE
S GLENN AVE
W CRAWFORD ST
W DALLAS ST
W ANITA ST
W ANITA AVE
S MARTINSON AVE
S SENECA ST
W CASADO ST
W GREENFIELD ST
S MILLWOOD AVE
GLENN
W 27TH ST S
BZA2003-00072
BZA2012-00031
BZA2019-00044
N

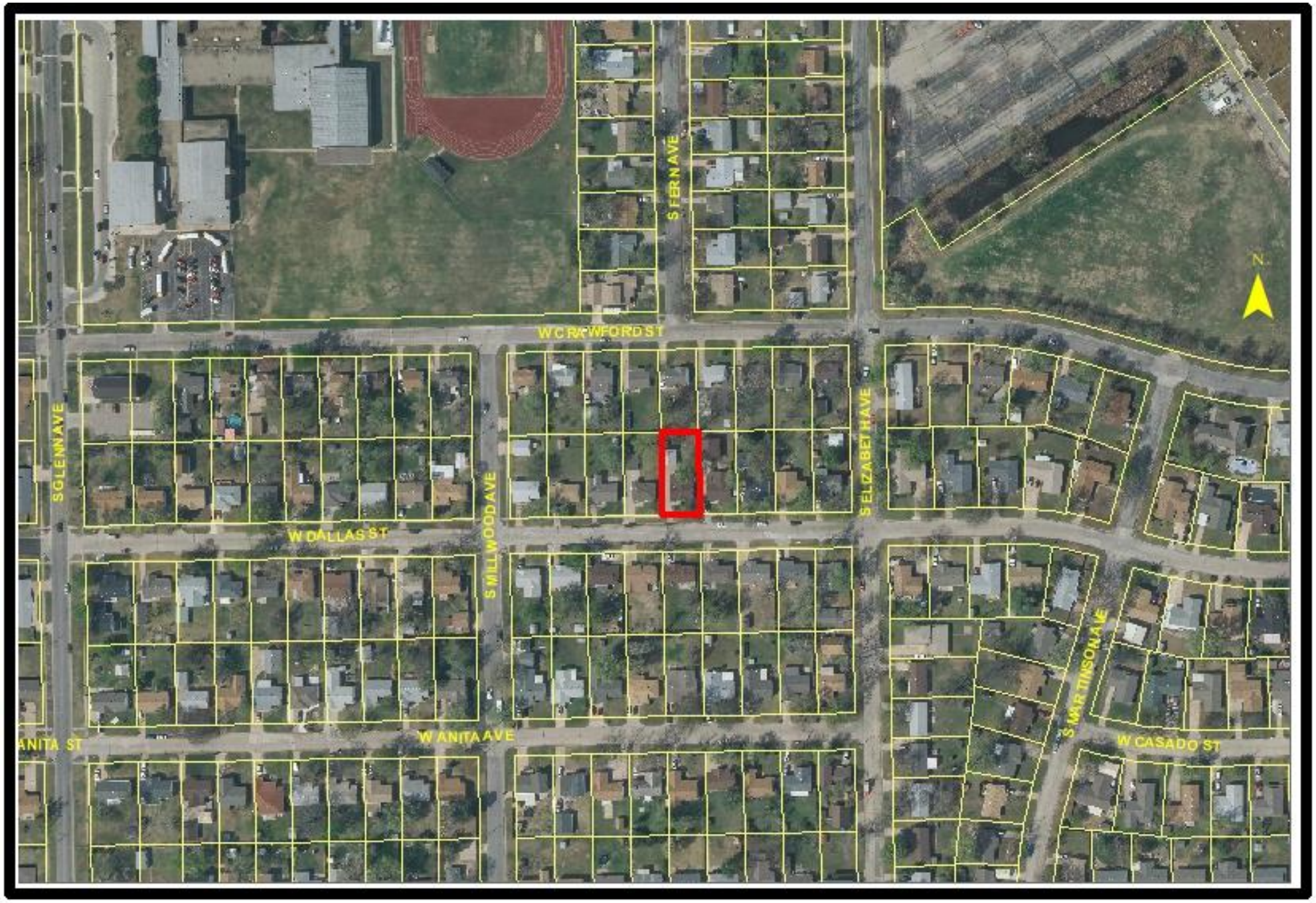
W CRAWFORD ST
S FERN AVE
S GLENN AVE
W DALLAS ST
S MILLWOOD AVE
S ELIZABETH AVE
W ANITA AVE
ANITA ST
S WARRINSON AVE
W CASADO ST
N

ZON 2020-27

N

ZON 2020-27

2035 Wichita Future Growth Concept Map

Legend

- Established Central Area
- Residential and Employment Mix
- New Employment
- New Residential
- Wichita City Limits
- Other Cities
- Northwest Bypass Right-of-Way

Statistical Development Areas

- Other Urban Growth Areas 2014
- Other Urban Growth Areas 2014
- Rural Growth Areas 2014

LAND USE

- Residential
- Commercial
- Industrial
- Major Air Transportation & Military
- Parks and Open Space
- Agricultural or Vacant
- Major Institutional
- Nghbd_Plan_Areas

N

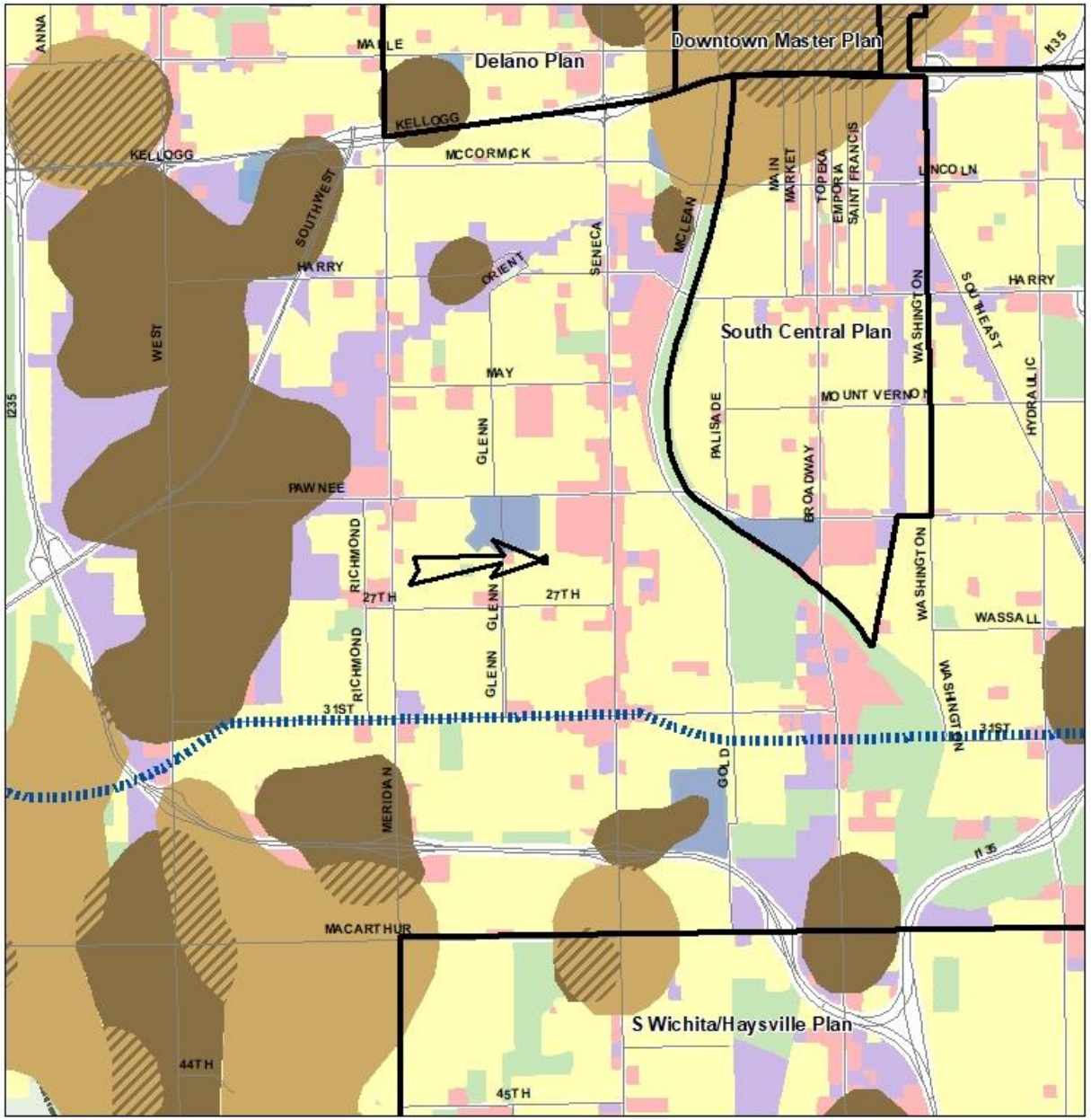

N

ZON 2020-27

CROWN III
JEANNE McMILLEN
648-1858
LOOKING NORTHWEST AT SITE

ZON 2020-27

ZON 2020-27

ZON 2020-27

ZON 2020-27

ZON 2020-27

TOTAL PROTEST 52.17%
N
S FERN AVE
W CRAWFORD ST
W DALLAS ST
S MILLWOOD AVE
S ELIZABETH AVE
S MARTINSON AVE
W ANITA AVE
CALCULATION AREA
PROTEST WITHIN CALCULATION AREA
PROTEST OUTSIDE CALCULATION AREA
R/W

N

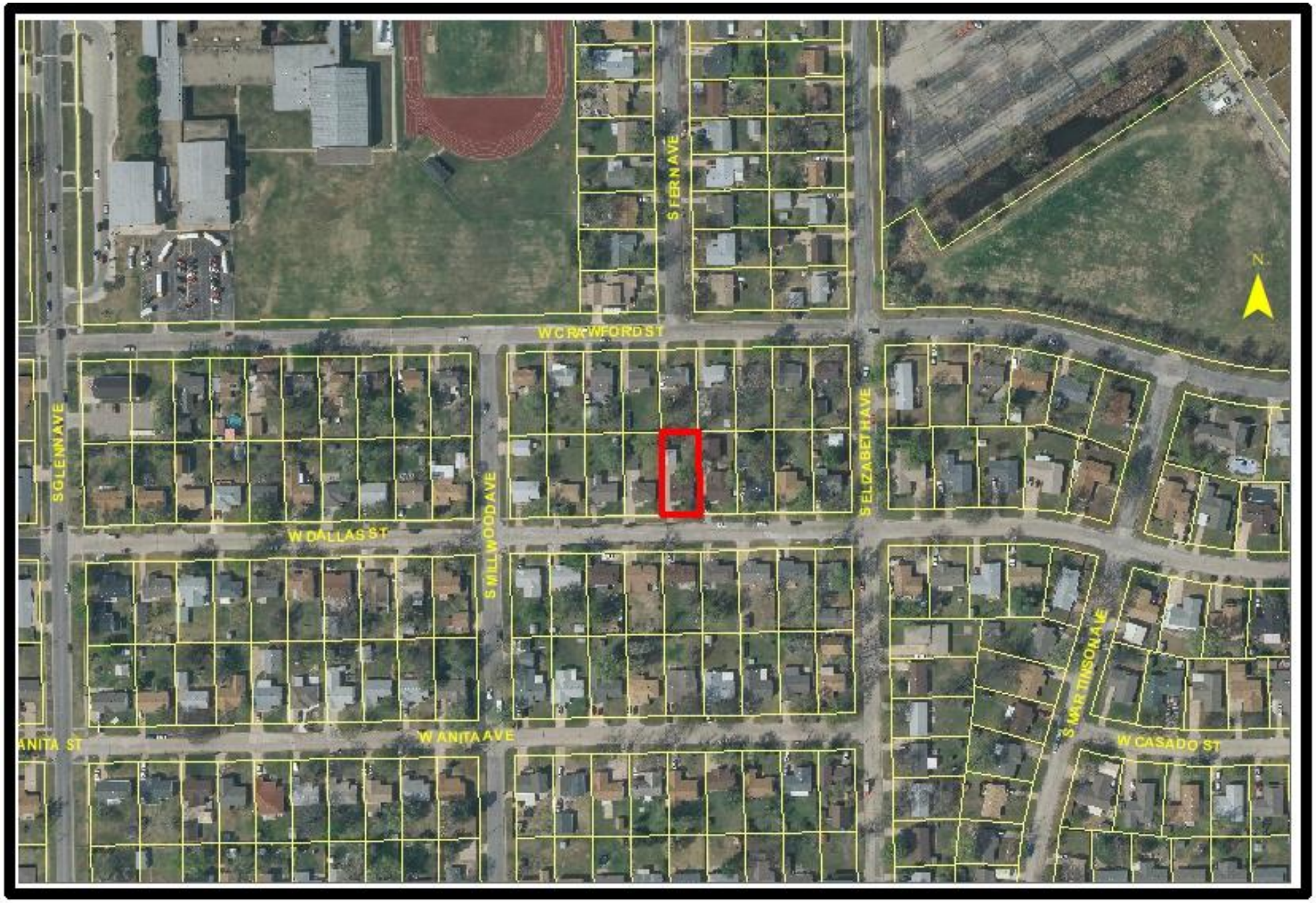
S FERN AVE
W CRAWFORD ST
S GLENN AVE
S ELIZABETH AVE
W DALLAS ST
S MILLWOOD AVE
S WARRINGTON AVE
W ANITA AVE
ANITA ST
W CASADO ST
N

ZON 2020-27

N

ZON2020-27

Metropolitan Area Planning Department