ellogg ypress to th t
CITY OF
WICHITA
PUBLIC WORKS
ENGINEERING
100 YEARS

Current Design Work

- **Project I : Cypress to 127th St E**
  - **Construction Documents for**
    - **Webb/KTA**
    - **Greenwich**
- **Project II: 127th St E to 159th St E**
  - **Define the Right of way**
    - **K-96**
    - **143rd St E**
    - **159th St E**

CITY OF WICHITA PUBLIC WORKS ENGINEERING

PB 100 YEARS

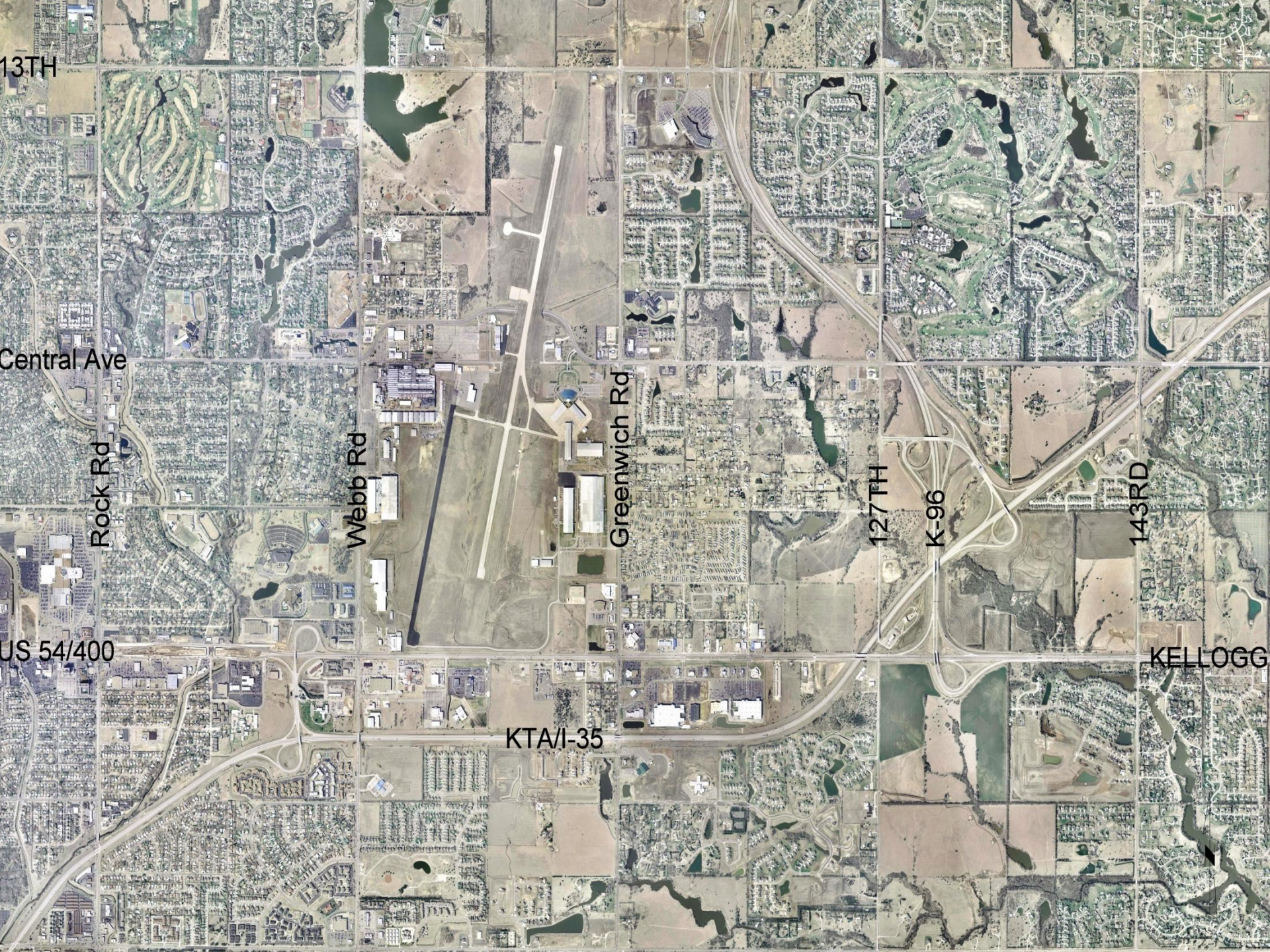
13TH
Central Ave
Rock Rd
Webb Rd
Greenwich Rd
127TH
K-96
143RD
US 54/400
KELLOGG
KTA/I-35

Webb/KTA

- **Webb & KTA too close together**

CITY OF WICHITA
PUBLIC WORKS
ENGINEERING

PB 100 YEARS

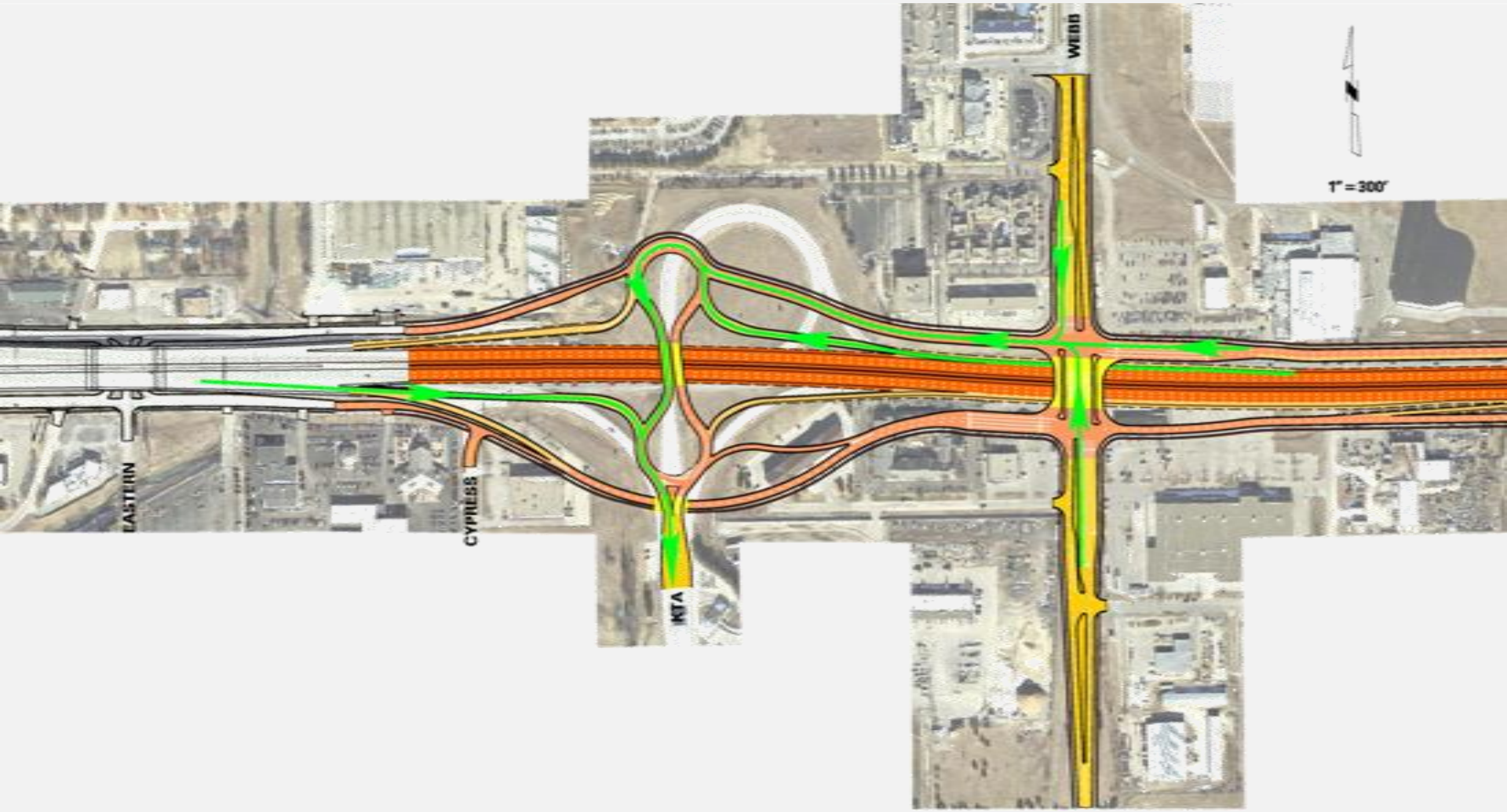

PRELIMINARY

This illustration depicts a preliminary concept for future East Kellogg improvements. The concept shown for this project is based on the most current information available but may be changed in the future to accommodate the final design. Right-of-way needs will be determined at a later date. This illustration is current as of February 13, 2009 and is subject to change without notice.

ROUNDABOUT CONCEPT

CITY OF WICHITA
PUBLIC WORKS
ENGINEERING

PB 100 YEARS

Webb/KTA

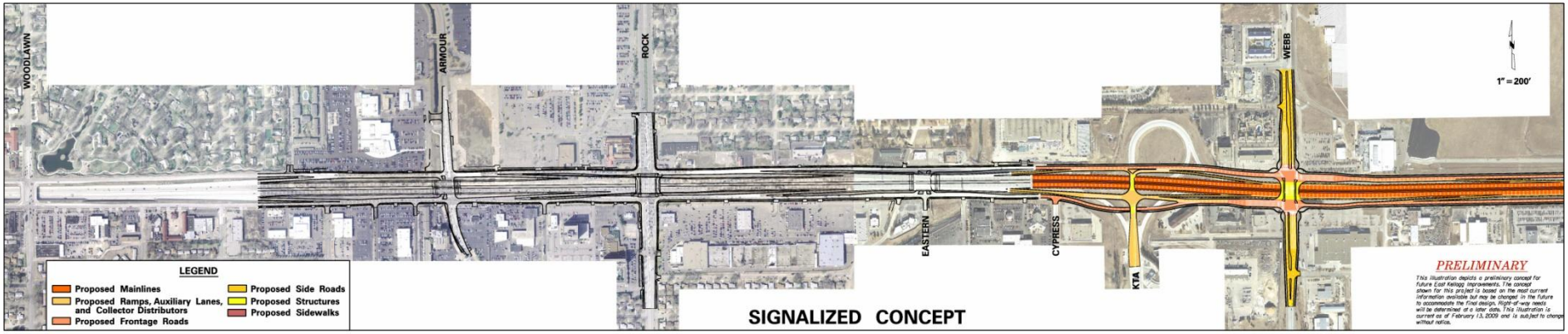

- Not a direct Freeway to Freeway connection
- Webb & KTA too close together
- Adds Signal to traffic exiting to Webb

CITY OF WICHITA
PUBLIC WORKS
ENGINEERING

PB 100 YEARS

Webb/KTA

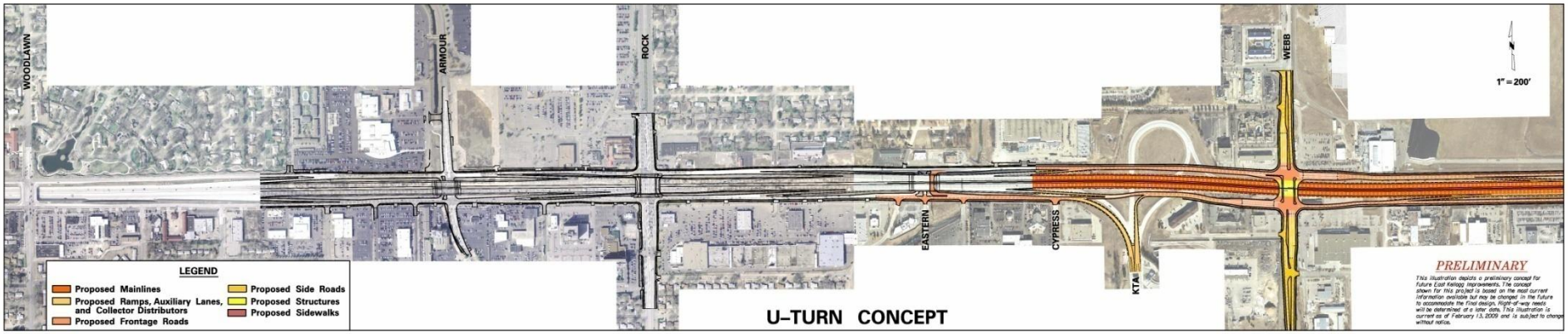

- **Requires closing KTA Access**
- **KTA access at K-96**

CITY OF WICHITA
PUBLIC WORKS
ENGINEERING

PB 100 YEARS

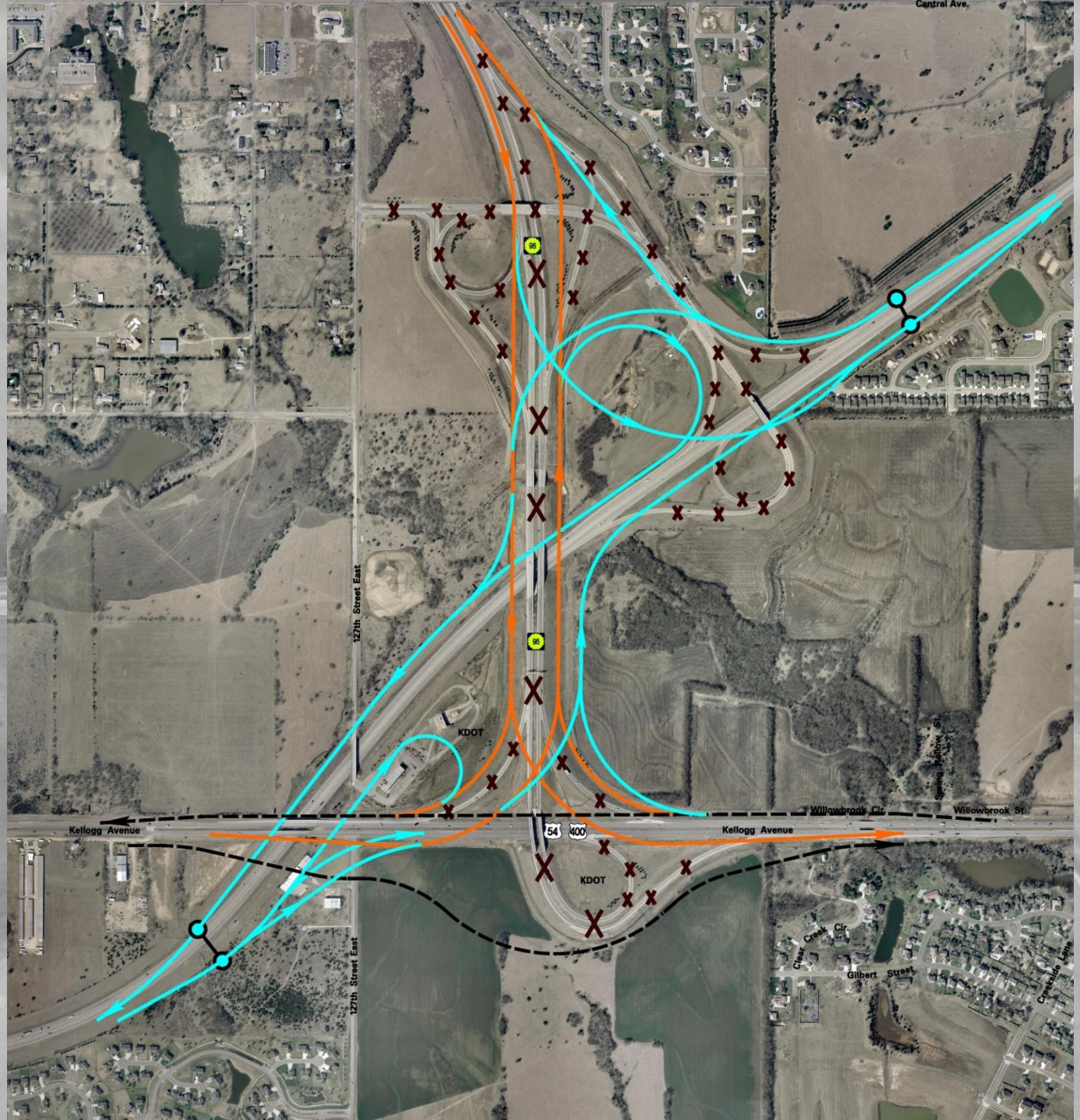

CITY OF WICHITA
PUBLIC WORKS
ENGINEERING

PW 100 YEARS

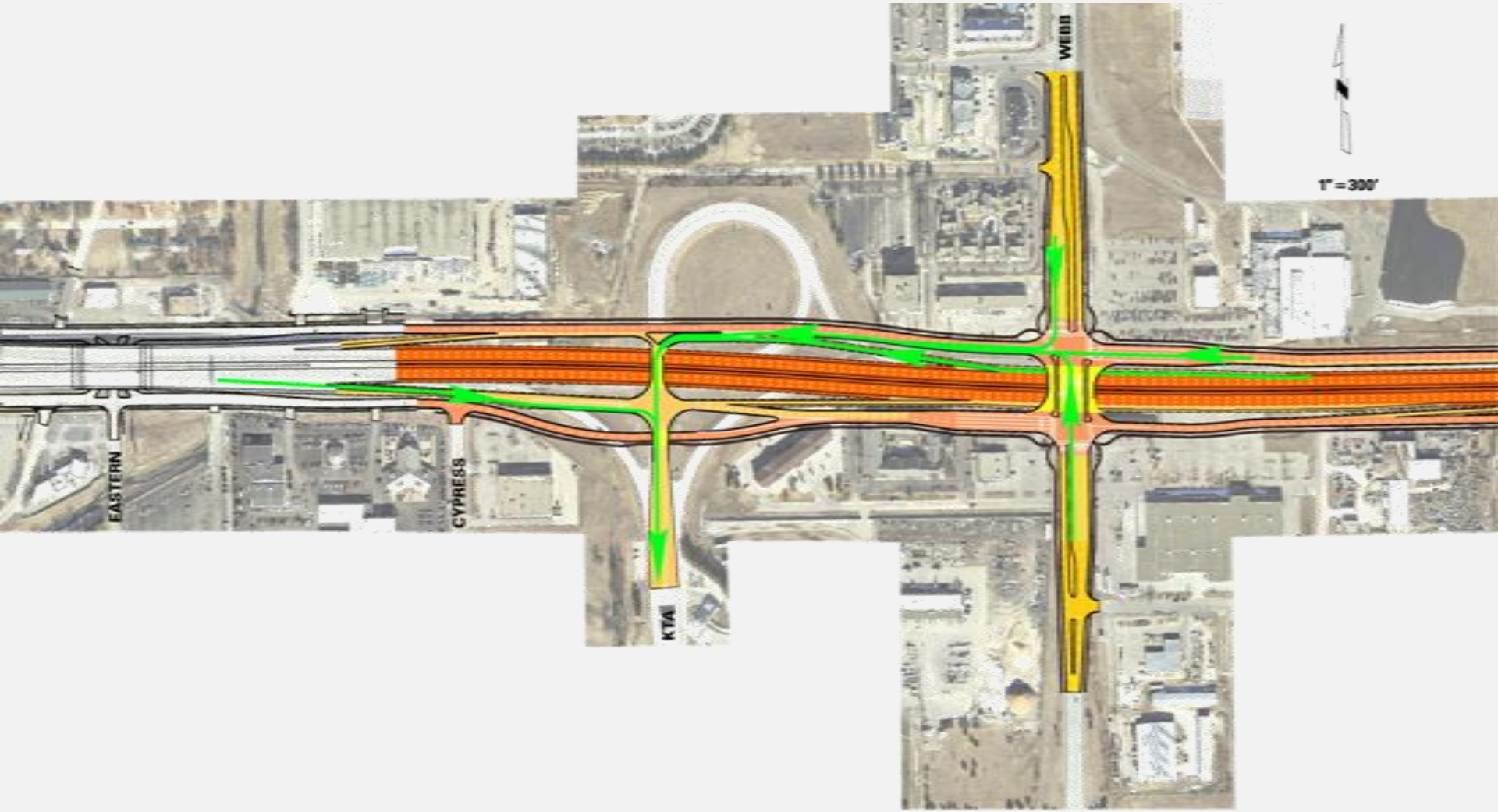

PRELIMINARY

This illustration depicts a preliminary concept for future East Kellogg improvements. The concept shown for this project is based on the most current information available but may be changed in the future to accommodate the final design. Right-of-way needs will be determined at a later date. This illustration is current as of February 13, 2009 and is subject to

SIGNALIZED CONCEPT

CITY OF WICHITA
PUBLIC WORKS
ENGINEERING

PB 100 YEARS

SIGNAL VSIMM

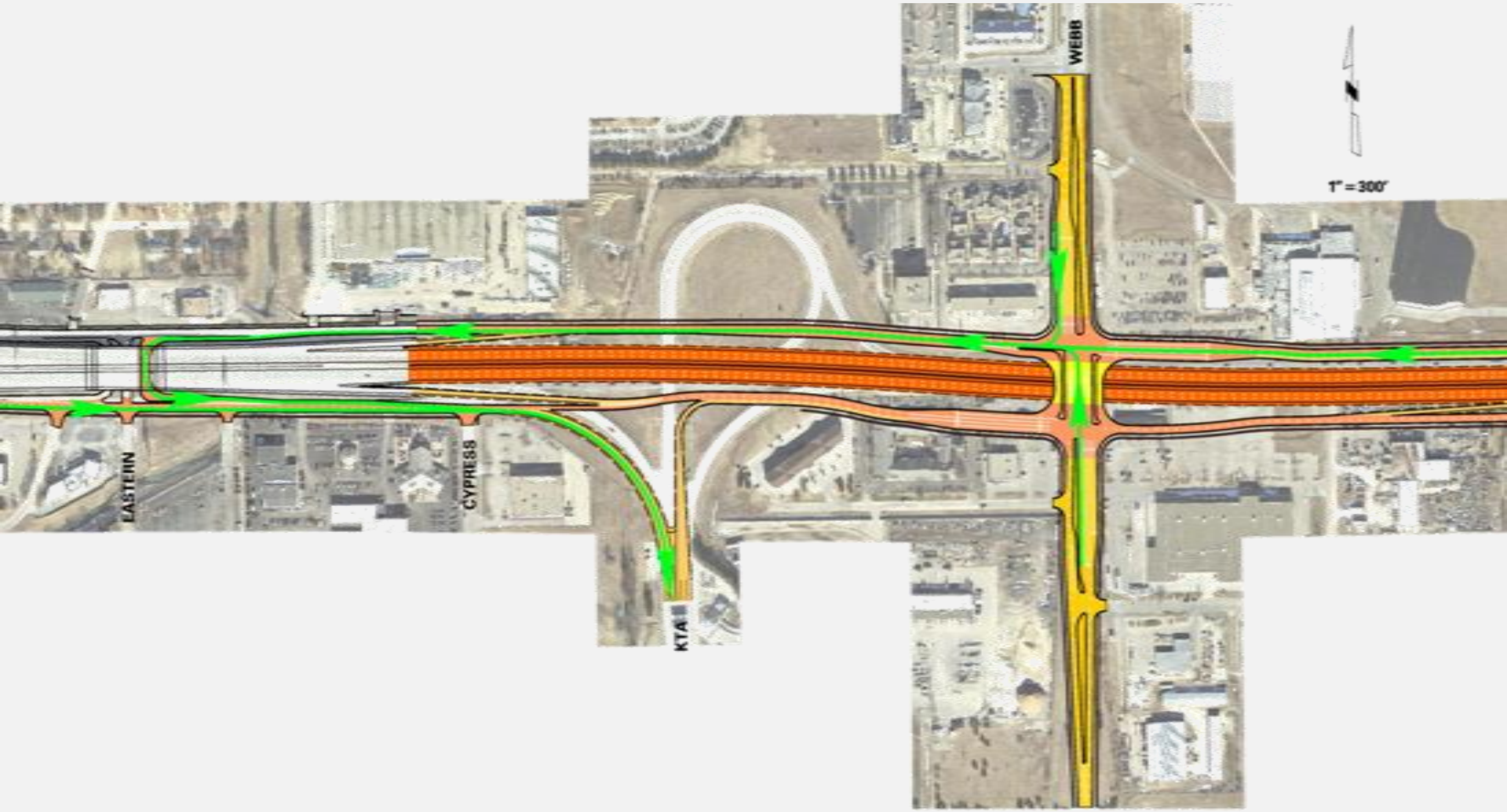

PRELIMINARY

This illustration depicts a preliminary concept for future East Kellogg improvements. The concept shown for this project is based on the most current information available but may be changed in the future to accommodate the final design. Right-of-way needs will be determined at a later date. This illustration is current as of February 13, 2009 and is subject to

U–TURN CONCEPT

CITY OF WICHITA
PUBLIC WORKS
ENGINEERING

PB 100 YEARS

U TURN VSIMM

NO KTA VSIMM

U-TURN WITH KTA CLOSED?
SIGNAL WITH KTA OPEN?