

Published in the Wichita Eagle July 6, 2007

Resolution No. 07-352

A RESOLUTION STATING THE CITY OF WICHITA IS CONSIDERING THE ADOPTION OF A REDEVELOPMENT PROJECT PLAN FOR THE CENTER CITY SOUTH REDEVELOPMENT DISTRICT.

WHEREAS, by Ordinance No. 47-475 adopted May 8, 2007, and published May 11, 2007, the City of Wichita established a redevelopment district pursuant to K.S.A. 12-1770 et seq., as amended, known as the Center City South Redevelopment District; and

WHEREAS, the City, by Resolution No. 07-167 passed March 13, 2007, adopted a redevelopment district plan which identifies proposed redevelopment areas and proposed buildings and facilities to be constructed or improved; and

WHEREAS, the City of Wichita proposes to undertake a Redevelopment Project within the Center City South Redevelopment District, known as the Exchange Place Project, consisting of a multi-story parking structure and conversion of two vacant buildings into a condominium complex consisting of residential condominium units, residential parking spaces and ground floor retail space, and related public improvements as set out in the Redevelopment Project Plan; and

WHEREAS, the City has prepared a Redevelopment Project Plan for said Project in accordance with K.S.A. 12-1772 and is considering the adopting of the Plan; and

WHEREAS, a relocation assistance plan under K.S.A. 12-1777 is not required in the Redevelopment Project Plan; and

WHEREAS, the Wichita Sedgwick County Metropolitan Area Planning Commission has reviewed the proposed Redevelopment Project Plan and determined that the Redevelopment Project Plan is consistent with the comprehensive general plan for the development of the City;

NOW, THEREFORE, BE IT RESOLVED BY THE GOVERNING BODY OF THE CITY OF WICHITA, KANSAS:

1. The City of Wichita is considering the adoption of a Redevelopment Project Plan for the Center City South Redevelopment District.
2. The City of Wichita will hold a public hearing to consider the adoption of the Redevelopment Project Plan on the 17th day of July, 2007, at 9:00 a.m., or as soon thereafter as possible, in the City Council Chambers, City Hall, 455 N. Main, Wichita, Kansas.
3. The Redevelopment Project will be located within the Center City South Redevelopment District, the boundaries of which are set forth in Exhibit "A" attached hereto. The boundaries of the area proposed to be included in the Redevelopment Project area are also set forth in Exhibit "A" attached hereto.
4. The Center City South Redevelopment Project Plan and a map of the area to be redeveloped are available for inspection during the regular office hours in the office of the City Clerk, City Hall, 12th

Floor, 455 N. Main, Wichita, Kansas. The Redevelopment Project Plan includes the feasibility study, comprehensive plan, maps and boundary descriptions, descriptions of the public improvement projects, and other information pertinent to the project.

5. The governing body will consider making findings and taking action necessary for the adoption of the Redevelopment Project Plan at the public hearing set to be heard herein.

6. It is determined and notice is hereby given that the City may issue full faith and credit tax increment bonds pursuant to K.S.A. 12-1774, as amended, to finance the Redevelopment Project, in whole or in part.

7. A copy of this Resolution shall be delivered to the Sedgwick County Board of County Commissioners and to the Board of Education of Unified School District No. 259. Copies of this Resolution shall also be mailed by certified mail to each owner and occupant of land within the proposed redevelopment project area not more than ten (10) days following the date of adoption of this Resolution.

8. This Resolution shall be published once in the official City newspaper not less than one week or more than two weeks preceding the date fixed for the public hearing. Such publication shall include Exhibit "A" which is a sketch clearly delineating the area in sufficient detail to advise the reader of the particular land proposed to be included within the project area.

ADOPTED this 12th day of June, 2007.

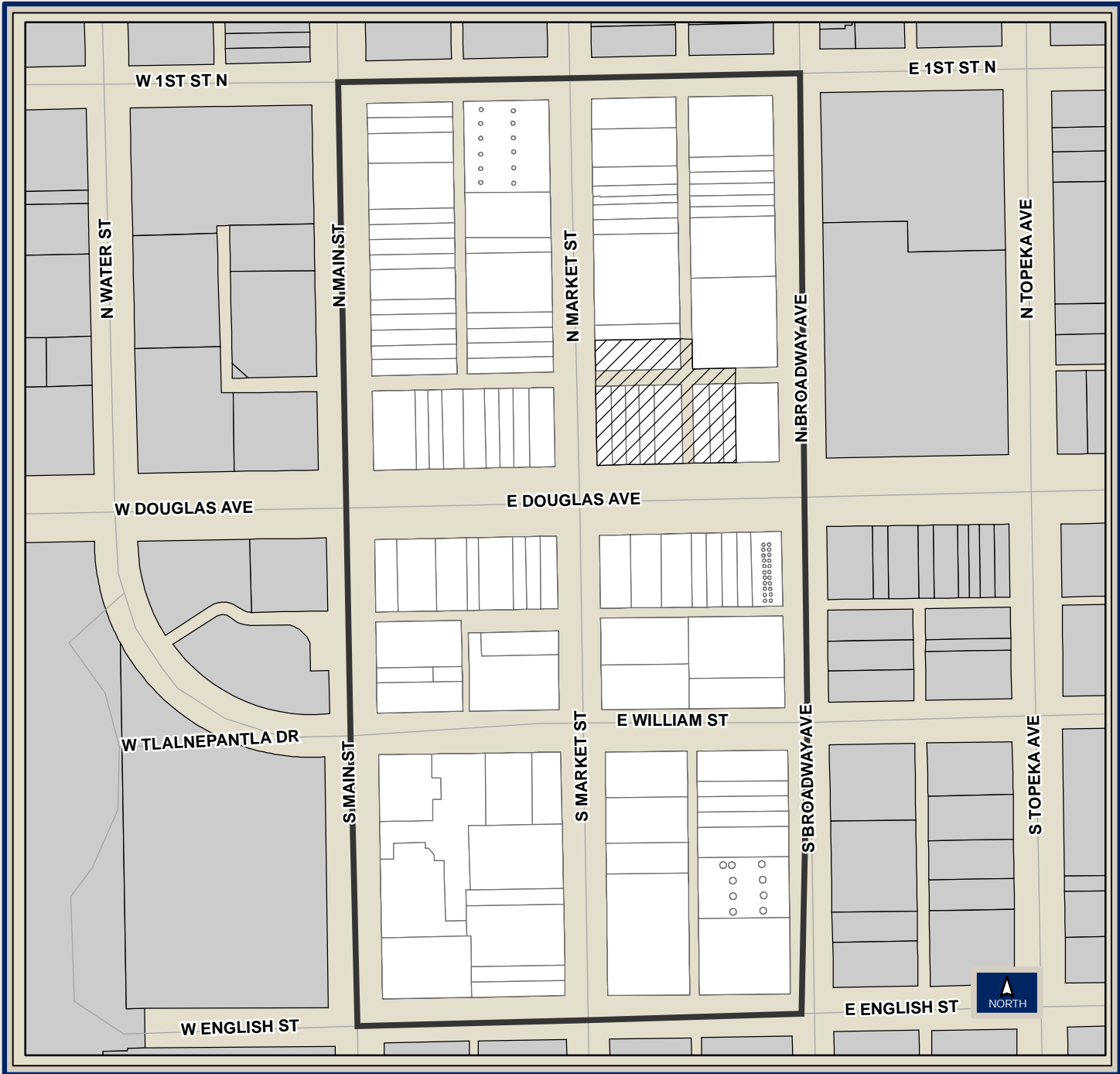
Carl Brewer, Mayor

ATTEST:

Karen Sublett, City Clerk





APPROVED AS TO FORM:

Gary E. Rebenstorf, City Attorney



Center City South Redevelopment District

City of Wichita, Kansas

-  Exchange Place Project Area
-  Center City South Redevelopment District
-  Property Parcels inside Redevelopment District
-  Property Parcels outside Redevelopment District

Software: ArcGIS 9.1 Hardware:
 Printer: Xerox 7200DN
 Map Data Source:
 Property Parcels provided by Sedgwick County GIS.
 Road Centerlines provided by City of Wichita

Thursday, May 31, 2007 12:59:58 PM
 X:\giswork\Projwork\NRA\ARENA.mxd

It is understood that while the City of Wichita Data Center Geographical Information Systems Department have no indication and reason to believe that there are inaccuracies in information incorporated in the base map, the Data Center-GIS per

