






# Proposed Changes to Urban Areas of Influence/Urban Growth Areas






(No Change for Goddard or Garden Plain)

## MAP - 2

### Legend

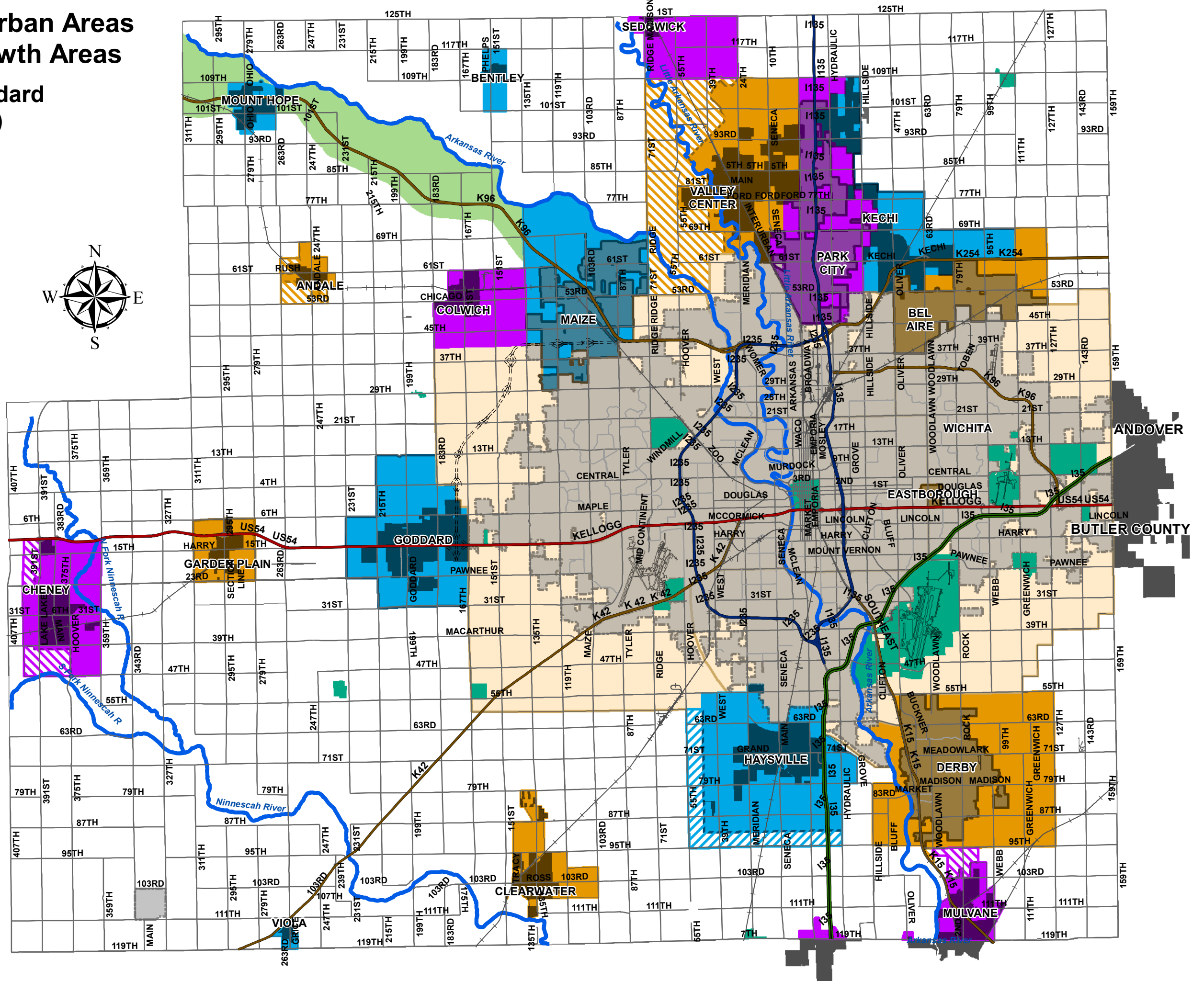

-  Industrial & Improvement Districts, Sedgwick County Park & McConnell Air Force Base
-  Small City Limits
-  Small City Limits
-  Wichita City Limits
-  K-96 Special Uses Corridor

### 2020 Proposed Expansion of Urban Area of Influence

-  Wichita Growth areas
-  Proposed Expansion of Urban Area of Influence/Urban Growth Area
-  Proposed Expansion of Urban Area of Influence/Urban Growth Area
-  Proposed Expansion of Urban Area of Influence/Urban Growth Area
-  Rural Growth Areas

### Existing 2017 Urban Growth Area/Area of Influence

-  Wichita Growth Areas
-  Small City Urban Growth Areas
-  Small City Urban Growth Areas
-  Small City Urban Growth Areas
-  Rural Growth Areas
-  Northwest Bypass Right-of-Way



WICHITA-SEDGWICK COUNTY METROPOLITAN AREA

# Planning

DEPARTMENT

